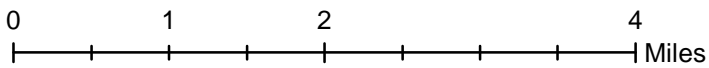
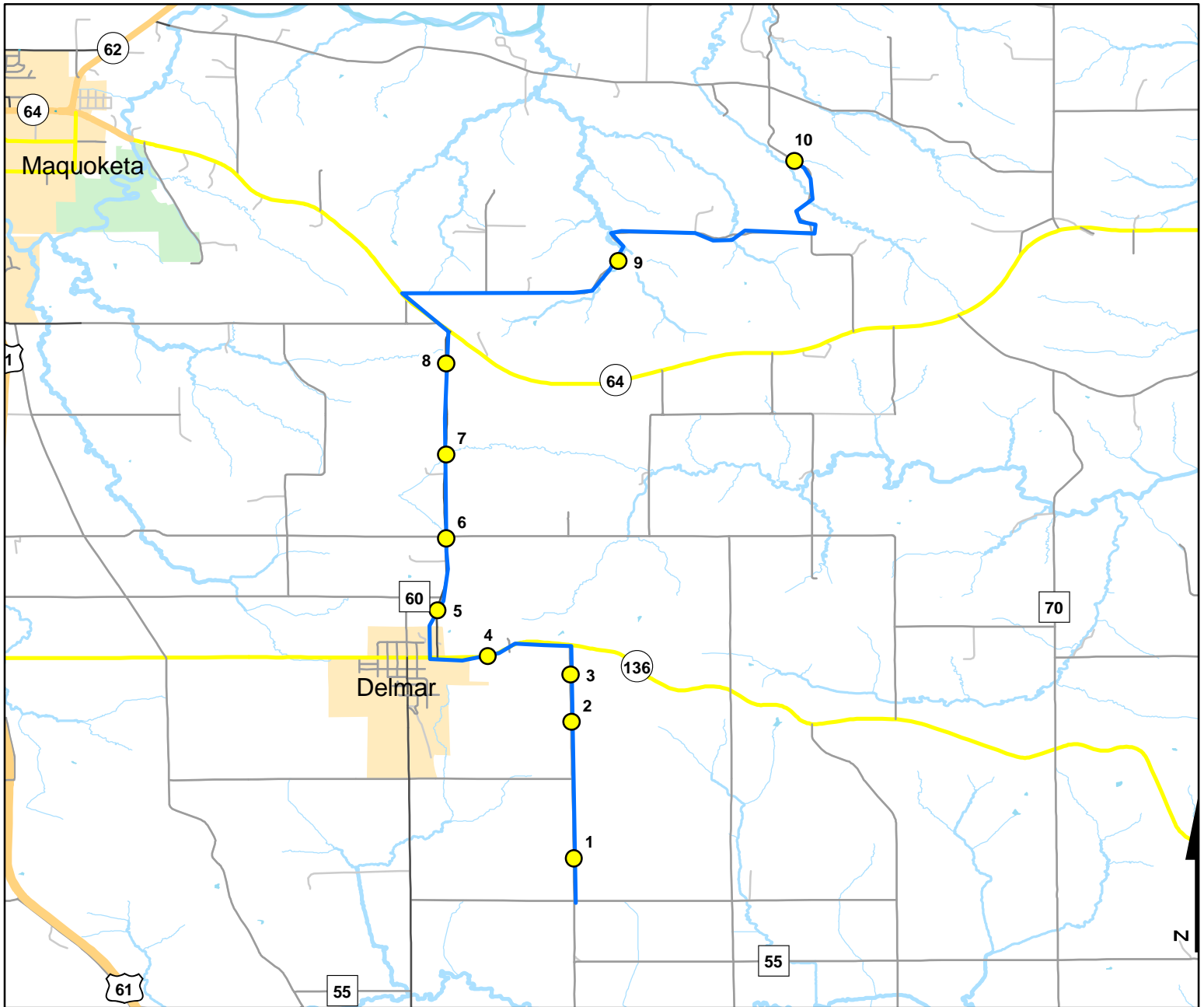




Volunteer Wildlife Monitoring Program (VWMP) Frog and Toad Survey

Route ID: 360120 Start County: Clinton

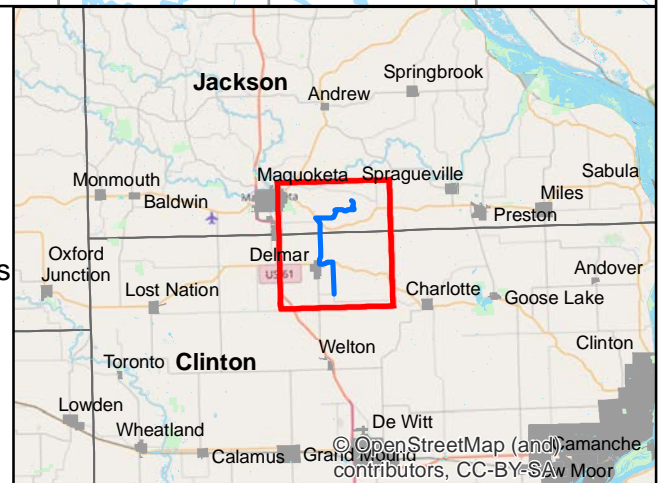
Click for Google Maps to Site 1: <https://www.google.com/maps/dir/?api=1&destination=41.979599,-90.5870972>



Legend

● Stop Locations

— Route Path

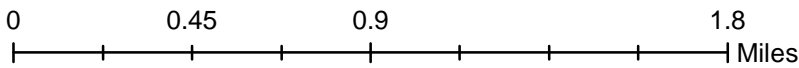
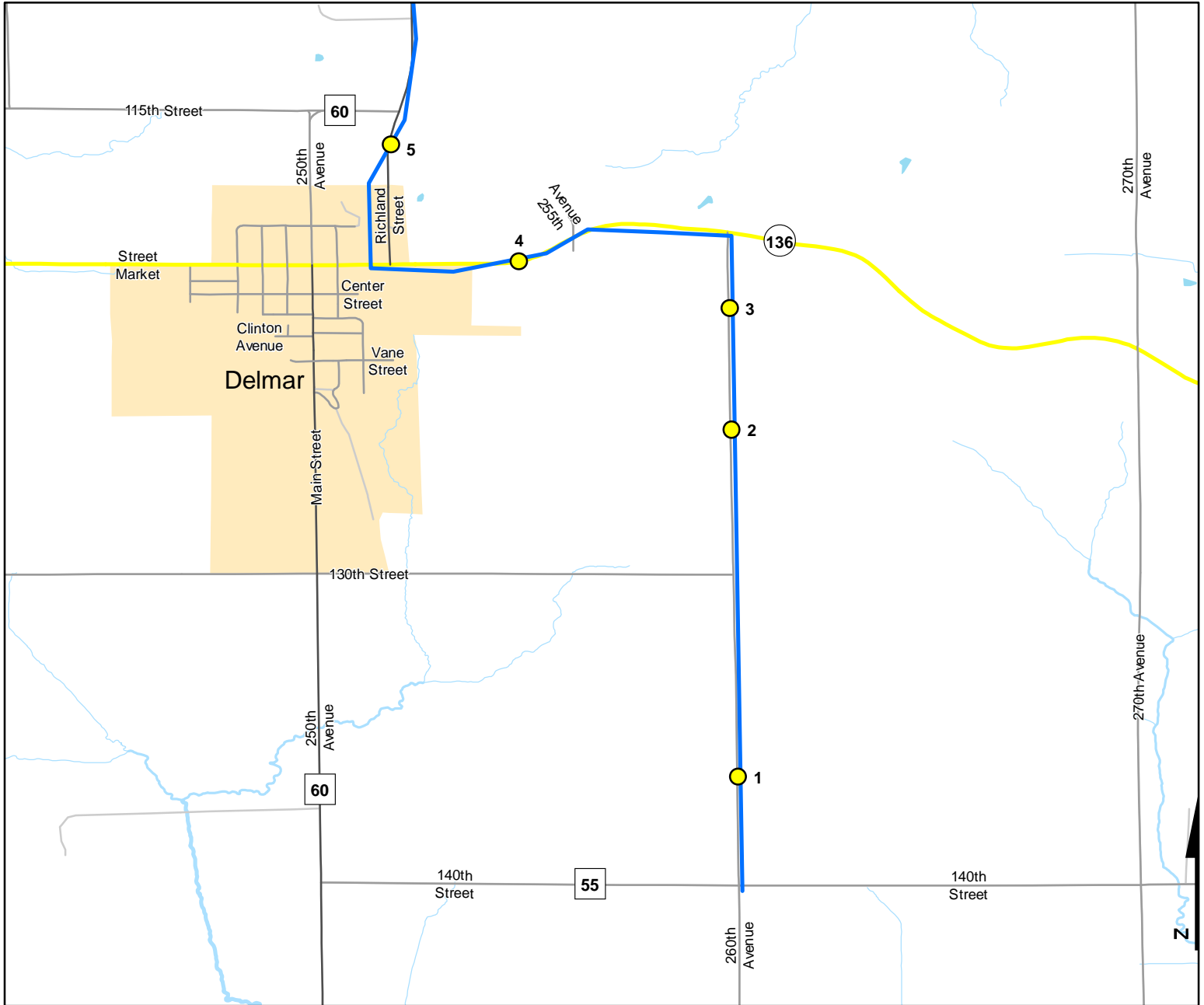






Volunteer Wildlife Monitoring Program (VWMP) Frog and Toad Survey

Route ID: 360120 Start County: Clinton

Click for Google Maps to Site 1: <https://www.google.com/maps/dir/?api=1&destination=41.979599,-90.5870972>



Legend

-  Stop Locations
-  Route Path

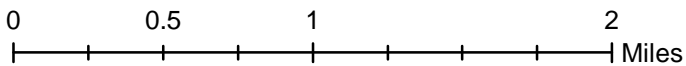
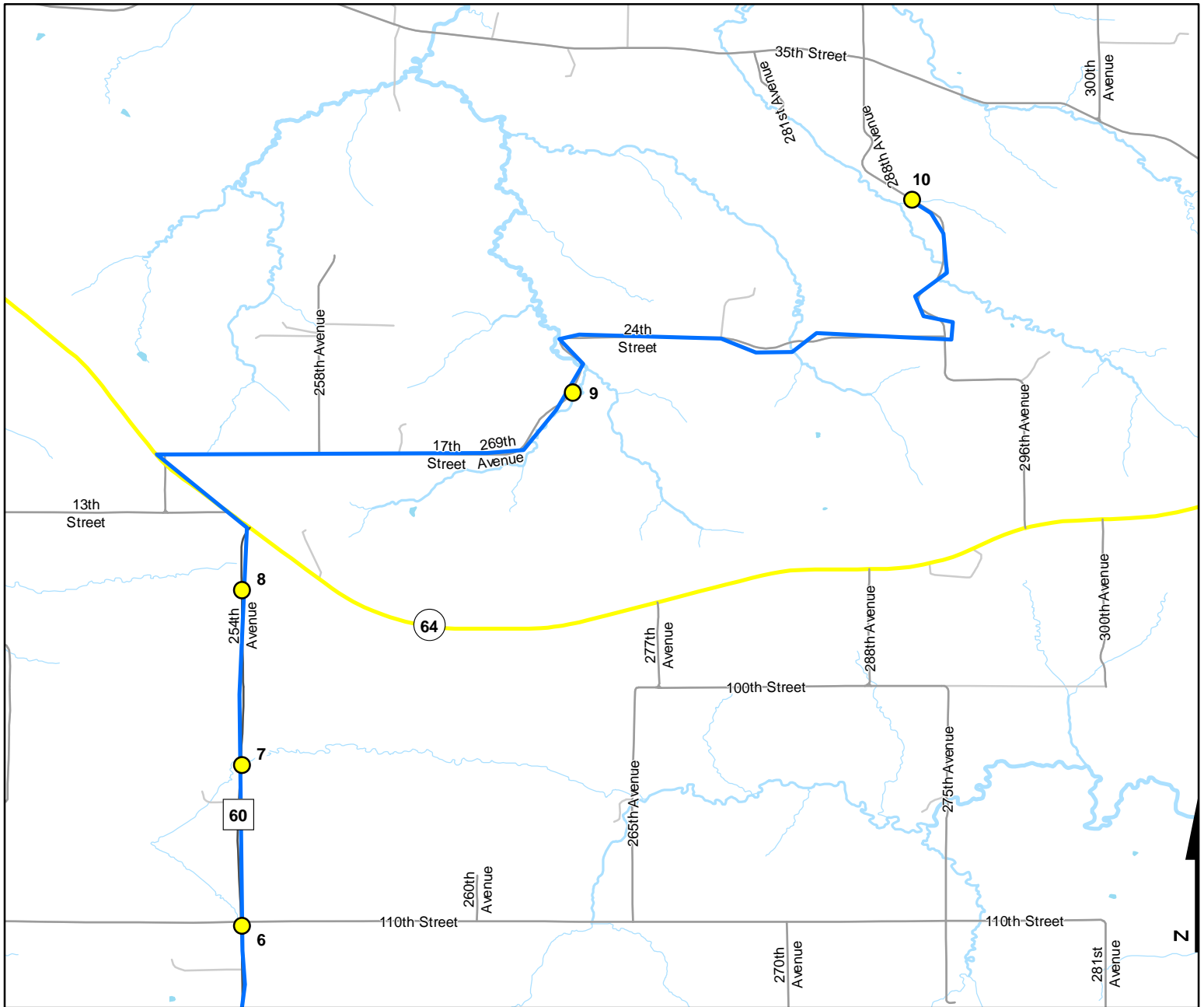




Volunteer Wildlife Monitoring Program (VWMP) Frog and Toad Survey

Route ID: 360120 Start County: Clinton

Click for Google Maps to Site 1: <https://www.google.com/maps/dir/?api=1&destination=41.979599,-90.5870972>



Legend

● Stop Locations

— Route Path





Frog and Toad Call Survey Route Description

Route ID **360120**

Established:

Site Number	Name	County	Latitude	Longitude	Directions
1	0	Clinton	41.979599	-90.5870972	0.3 miles north of 140th St. on 260th Ave. Ditch and small creek
2	1	Clinton	41.9958992	-90.5874023	Pasture with creek in valley 1.5
3	1.5	Clinton	42.0015984	-90.5875015	pasture with creek in valley
4	2.3	Clinton	42.0037994	-90.5973969	Turn left onto hwy 136 from 260th Ave. Marshy area in front of house # 2561
5	3	Clinton	42.0093002	-90.6034012	Turn right onto CR 4-60 (at edge of Delmar) from Hwy 136. Deep ditch on right side of road.
6	3.6	Clinton	42.0178986	-90.6024017	CR 4-60 and 110th St. Ditch/Riparian
7	4.3	Clinton	42.0279007	-90.6024017	Small Creek
8	5.1	Jackson	42.0387993	-90.6024017	damp ditch with small creek
9	7.3	Jackson	42.0511017	-90.5818024	turn left onto Hwy 64 from CR 4-60 the right onto 17th St. Woodland pasture creek
10	9.5	Jackson	42.0630989	-90.5606995	riparian creek. after vineyard.